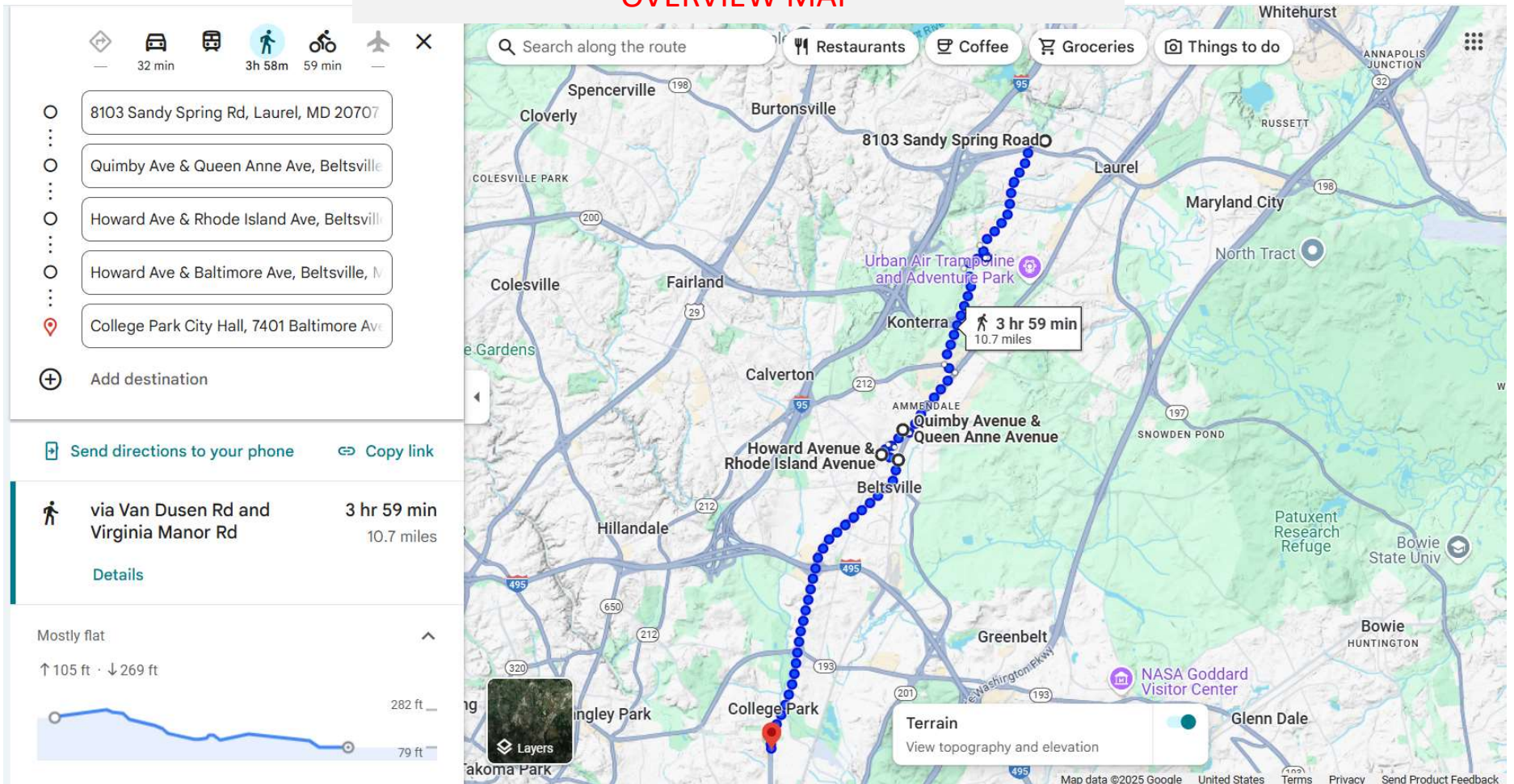


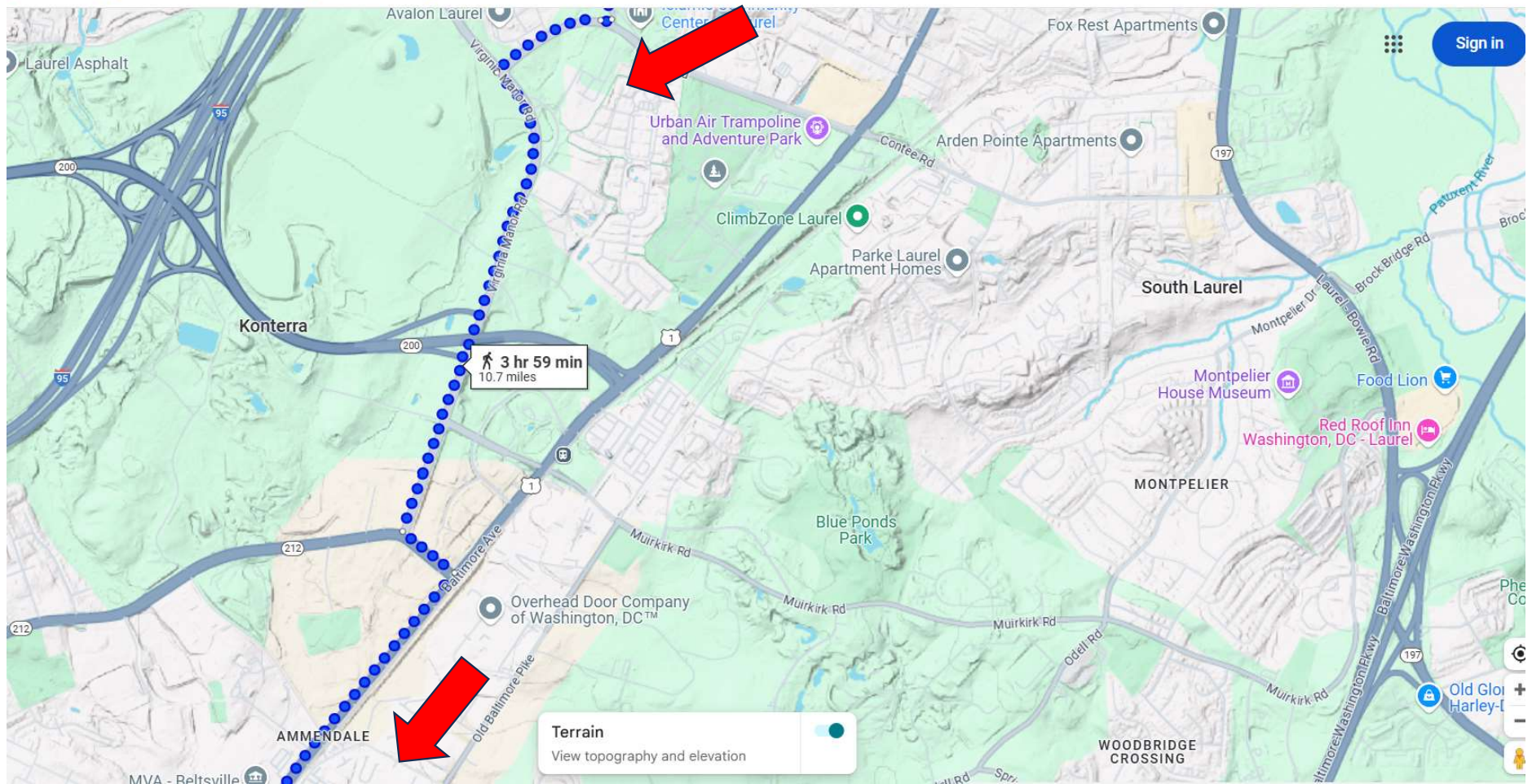
OVERVIEW MAP



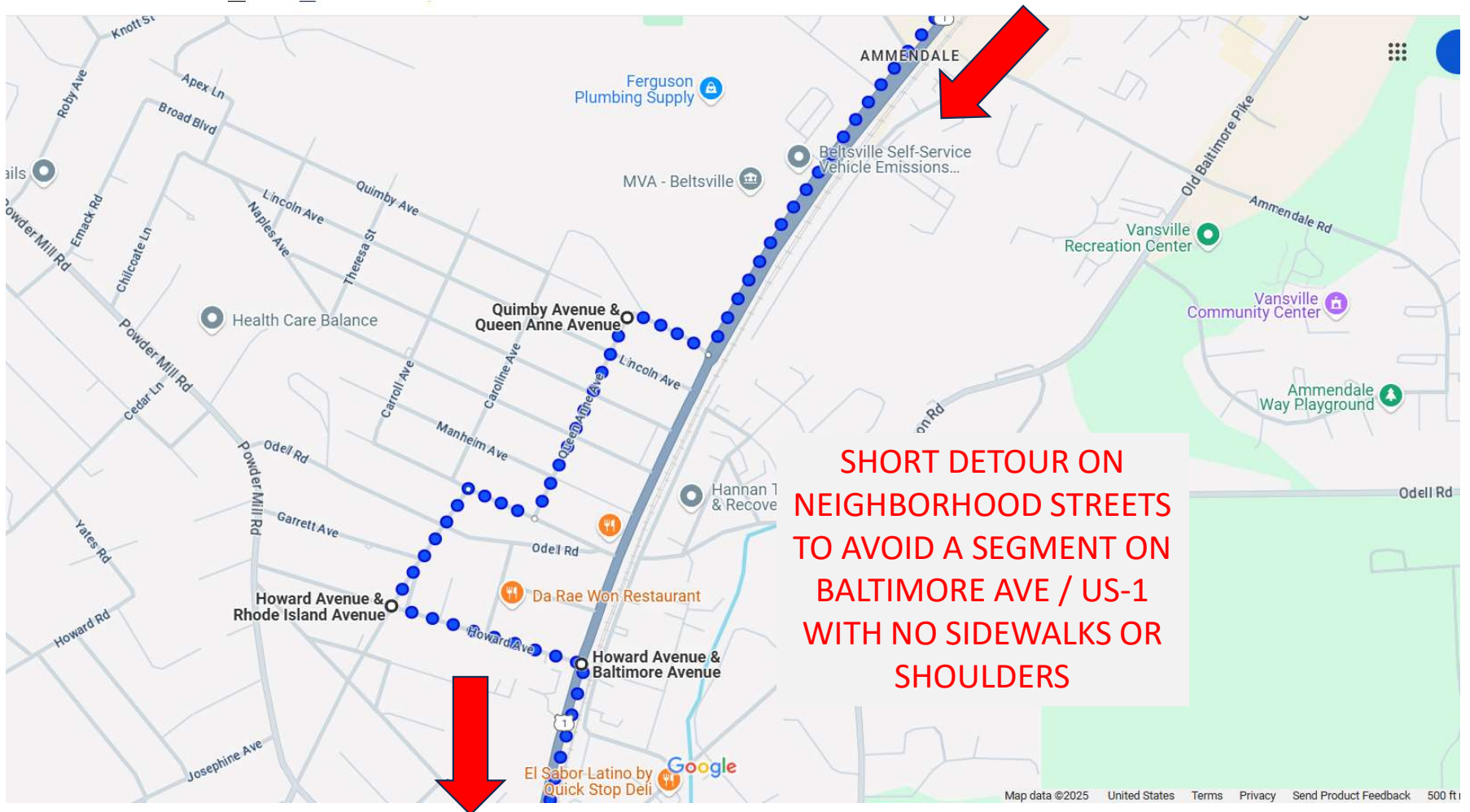
June 27 - Laurel to College Park



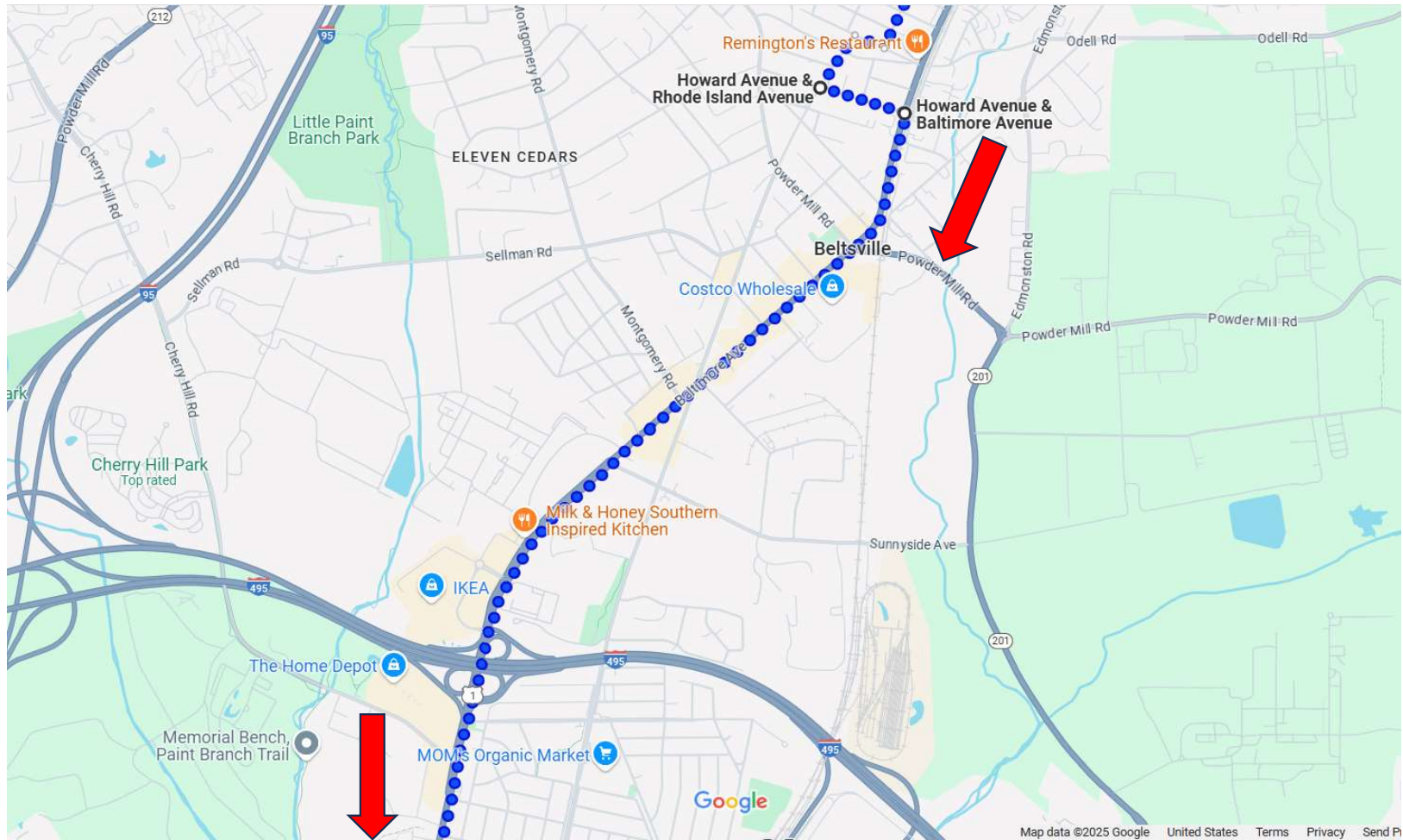
June 27 - Laurel to College Park



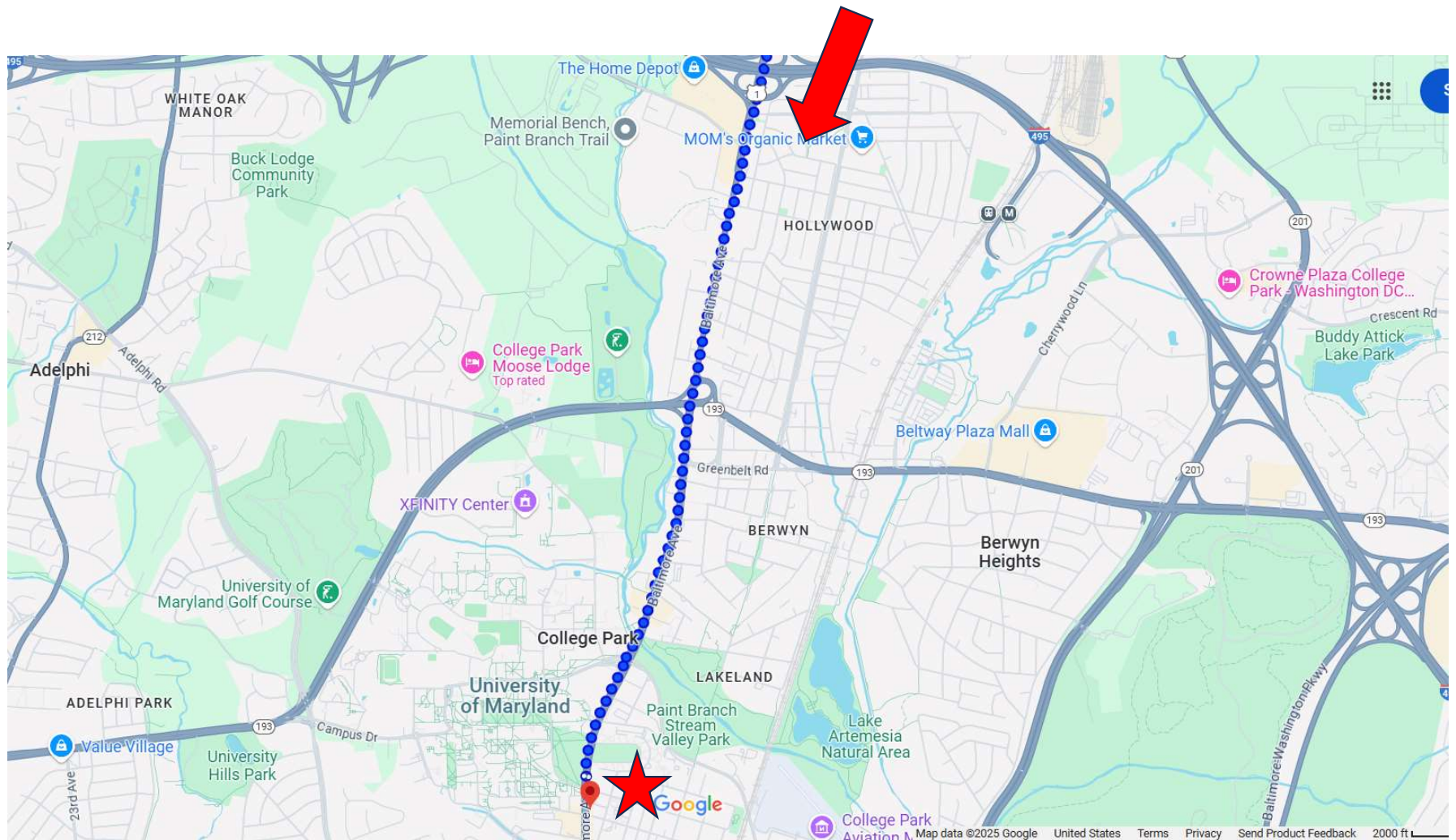
June 27 - Laurel to College Park



June 27 - Laurel to College Park



June 27 - Laurel to College Park



June 27 - Laurel to College Park

		Date: June 27, Friday		
		Route: https://maps.app.goo.gl/CeQgWWooTipBMiHb8		
		Start Point: Laurel, MD (Laurel Municipal Center, 8103 Sandy Spring Rd)		
		End Point: College Park City Hall, 7401 Baltimore Ave (8am-5pm)		
		Google Map Distance: 10.7 mi		
		Google Map Time: 4 hr (assumes no stops)		
Leg		Leg Dist	Cum Dist	Directions / Notes
L1	Sandy Spring Rd	0.2	0.2	From the Municipal Center, turn LEFT onto Sandy Spring Rd and continue in a SW direction
L2	Van Dusen Rd	1.7	1.9	Turn LEFT onto Van Dusen Rd
L3	(Old) Contee Rd	0.2	2.1	Turn LEFT onto Contee Rd (some signs may say Old Contee)
L4	Contee Rd	0.34	2.44	Turn RIGHT onto Contee Rd
L5	Konterra Dr/Virginia Manor	1.4	3.84	Turn LEFT onto Konterra / Virginia Manor
L6	MD-212 W (Ritz Way)	0.2	4.04	Turn LEFT onto MD-212. (Will see the name Ritz Way towards the end.)
L7	Baltimore Ave / US-1	1	5.04	Turn RIGHT onto US-1 / Baltimore Ave. Note: towards the end of this leg, for a very short portion passing over a creek, the sidewalk disappears and then the skinny shoulder disappears. There is no easy alternative. Recommend proceeding quickly and single file until the beyond it.
L8	Quimby Ave	0.1	5.14	Turn RIGHT onto Quimby. Note: this turn starts a short detour to bypass a segment of Baltimore Ave with no sidewalks or shoulders, inhospitable to walkers. (Most of the detour also has no sidewalks, but the speed limit is very low, so safer.) Recommend that the RV support vehicle stay on Baltimore Ave and wait for marchers to rejoin at intersection with Howard Ave.
L9	Queen Anne Ave	0.3	5.44	Turn LEFT onto Queen Anne
L10	Lexington Ave	0.09	5.53	Turn RIGHT onto Lexington
L11	Rhode Island Ave	0.2	5.73	Turn LEFT onto Rhode Island
L12	Howard Ave	0.2	5.93	Turn LEFT onto Howard
L13	Baltimore Ave / US-1	4.6	10.53	Turn RIGHT onto Baltimore Ave. Final destination will be on left-hand (east) side of road.

